

### EXHIBIT "3"

#### Summary of City of La Porte Common Council Redistricting Plan

The attached plan is submitted for review and consideration by the La Porte Common Council.

#### Submitter Information

Name: Julia Vaughn

Address: 3958 Washington Blvd

City: Indpls State: IN Zip: 46205

Daytime Phone: 317-432-3264 Evening Phone: same

Electronic Mail Address: jvaughn@commoncause.org

Do you wish to present testimony to the Council regarding this plan? Testimony will be time limited.

X YES        NO

**Note: Submitted Plans are the property of the City of La Porte and are part of the public record. They are not returnable.**

#### Plan Summary

District	Ideal Population	Plan Population	Deviation
1	4,544	4,423	-2.66% / -121
2	4,544	4,635	2.00% / 91
3	4,544	4,572	0.62% / 28
4	4,544	4,509	-0.77% / -35
5	4,544	4,579	0.77% / 35

Note: Ideal Population for Districts is based on the 2020 Census of Population and Housing Bureau of Census, U.S. Department of Commerce. The population counts are contained in the table included in the Public Plan Submission Kit.

"Plan Population" is the total number of persons in each of the districts as proposed in the submitted plan. "Deviation" is the positive or negative number obtained by subtracting the Plan Population value from the Ideal Population Value.

Date Plan Submitted: May 28, 2025

Signature of Submitter: Julia Vaughn

If plan is being submitted on behalf of an organization or entity other than the above Submitter, please identify the organization or entity below:

Name of Organization: Common Cause Indiana

Address of Organization: P.O. Box 1603

City/State/Zip: Indpls, IN, 46206

Name/Phone Contact: Julia Vaughn, 317-432-3264

Electronic Mail Address: jvaughn@commoncause.org

**Note: Plans must be submitted no later than Noon on May 28, 2025, and meet the requirements contained in the 2025 Redistricting Guidelines adopted by the Council to be considered by the Council.**

Include List of Precincts in each District

The overall population deviation is 4.67%, and below are the precinct & block assignments:

- **District 1:** Precincts LP 25, LP 26, LP 28, portions of LP 27 (Blocks 2005, 2006, 2007, 2008, 2009, 2010, 2011, 2012, 2013, 2014, 2015, 2016, 2018, 2019, 2020, 2021, 2025, 2026, 2027, 2028)
- **District 2:** Precincts LP 29, LP 30, LP 31, portions of LP 42 (Blocks 2003, 2004, 2005, 2006, 2007, 2008, 2009, 2010)
- **District 3:** Precincts LP 32, LP 33, LP 34, LP 35, LP 36
- **District 4:** Precincts LP 37, 38, 39, LP 40, portions of LP 27 (Blocks 2017, 3009, 3010, 3011, 3012, 3014, 3015, 3016)
- **District 5:** LP 41, LP 43, LP 43, portions of LP 42 (Blocks 2011, 3006, 3007)



La Porte

24,6484,648

District Selector

District	Population	Deviation
Un	0	0
1	3,839	3,839
2	4,648	4,648
3	4,511	4,511
4	4,897	4,897
5	4,576	4,576

District Details

Colors

Districts

☒ Map Colors

☐ Only Current

☐ Partisan Lean

☐ Swing

☐ Demo

☐ Custom

Precincts

☐ Partisan Lean

☐ Swing

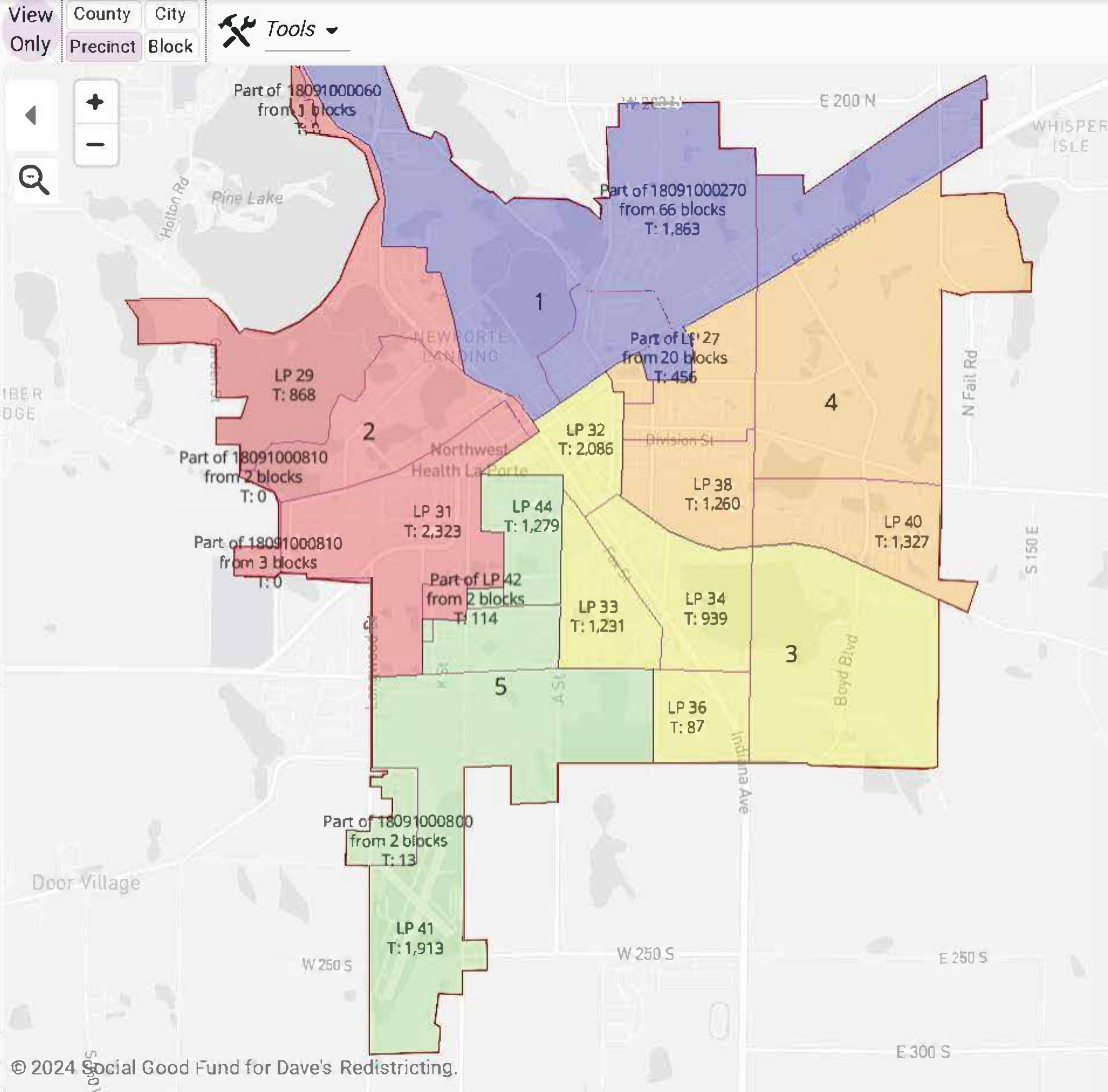
☐ Demo

☐ Custom

Opacity

Overlays

Custom Overlays





La Porte ▼

2

4,648

4,648

District Selector

District	Population	Deviation
Un	0	0
1	3,839	3,839
2	4,648	4,648
3	4,511	4,511
4	4,897	4,897
5	4,576	4,576

District Details

Colors

Districts

☒ Map Colors

☐ Only Current

☐ Partisan Lean

☐ Swing ▼

☐ Demo ▼

☐ Custom ▼

Precincts

☐ Partisan Lean

☐ Swing ▼

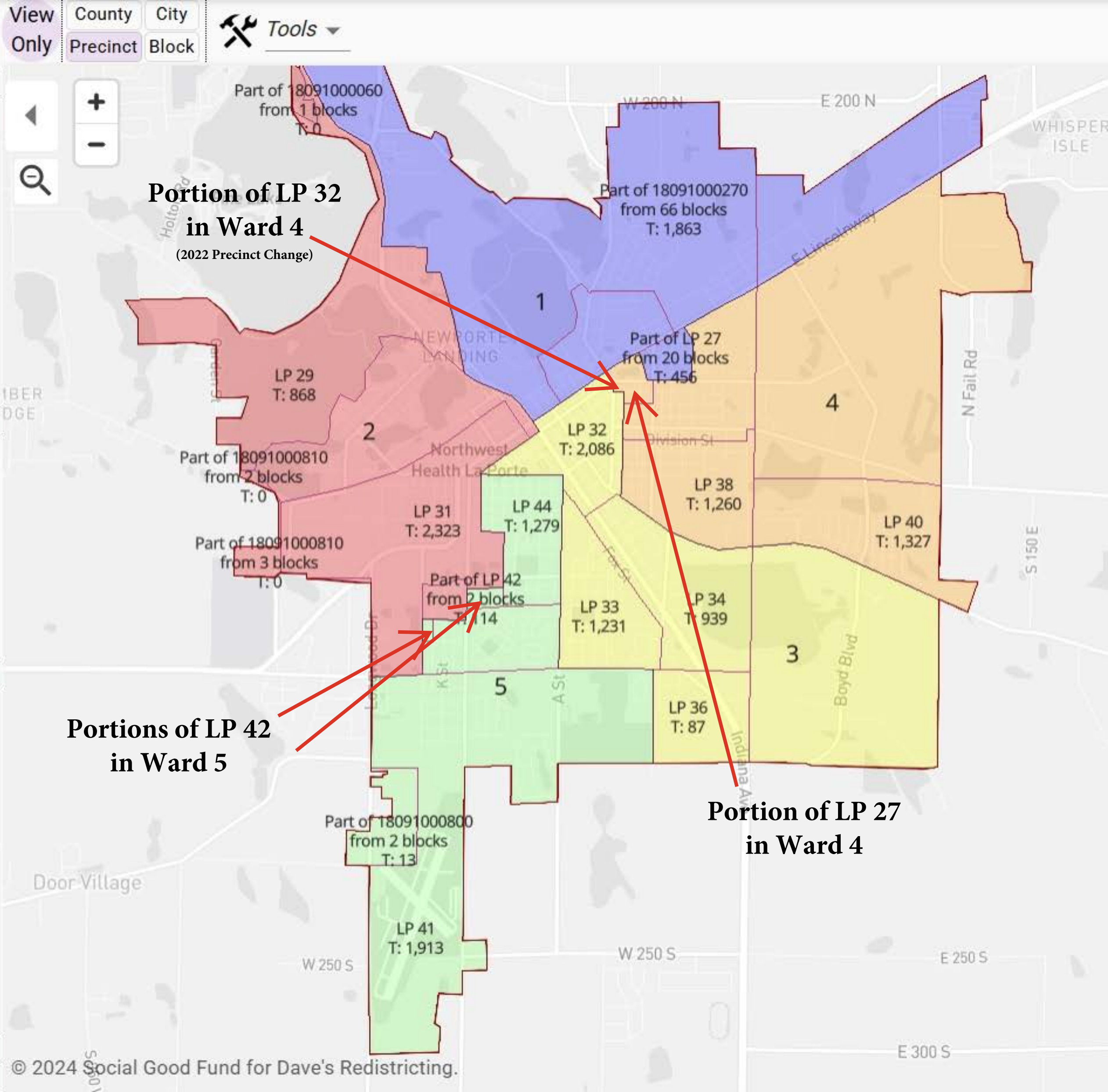
☐ Demo ▼

☐ Custom ▼

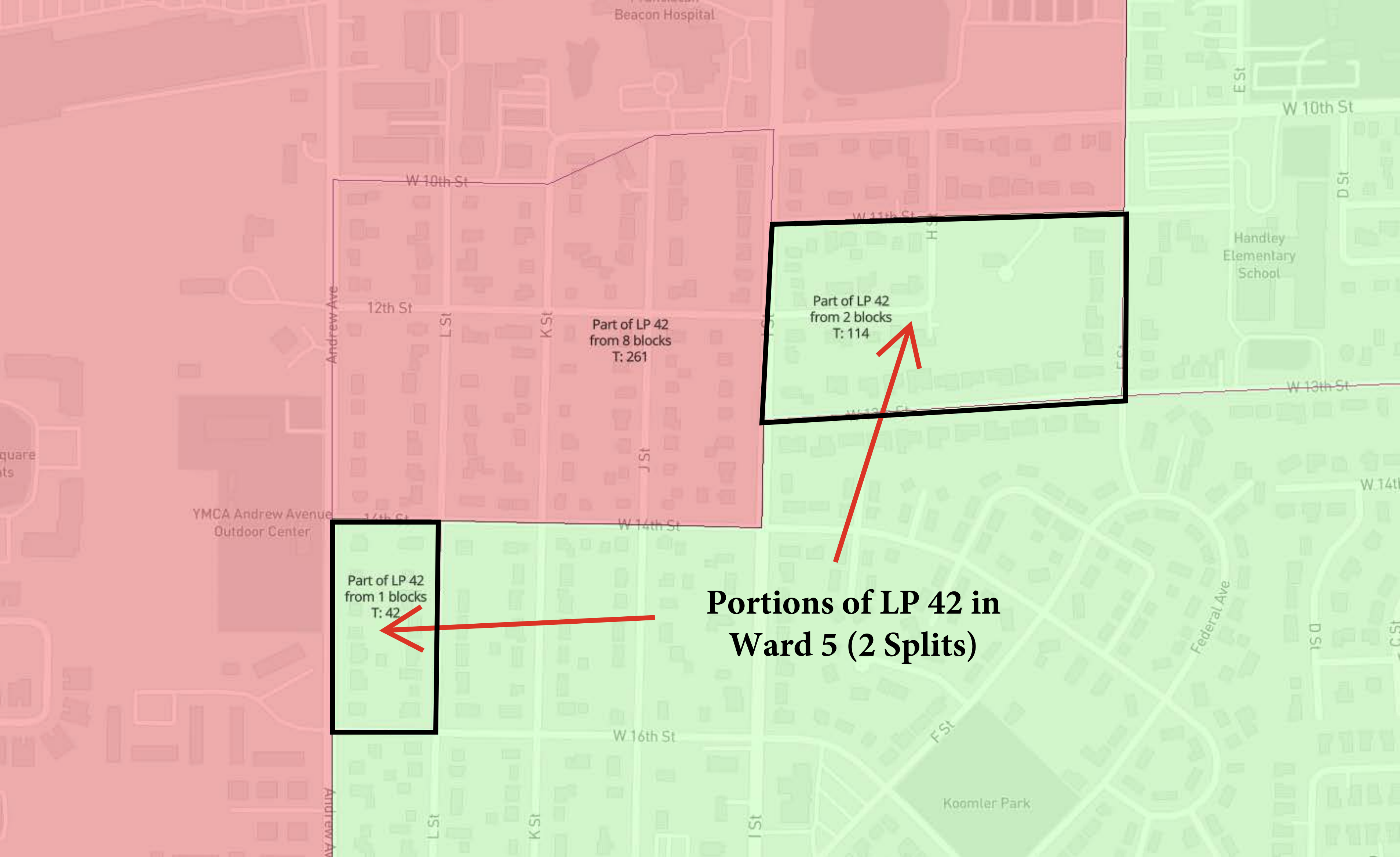
Opacity

Overlays

Custom Overlays







Beacon Hospital

W 10th St

12th St

Andrew Ave

J St

K St

Part of LP 42  
from 8 blocks  
T: 261

J St

W 14th St

YMCA Andrew Avenue  
Outdoor Center

Part of LP 42  
from 1 blocks  
T: 42

Andrew Ave

J St

K St

W 16th St

Part of LP 42  
from 2 blocks  
T: 114

W 11th St

H St

F St

Koomler Park

Handley  
Elementary  
School

W 10th St

D St

W 13th St

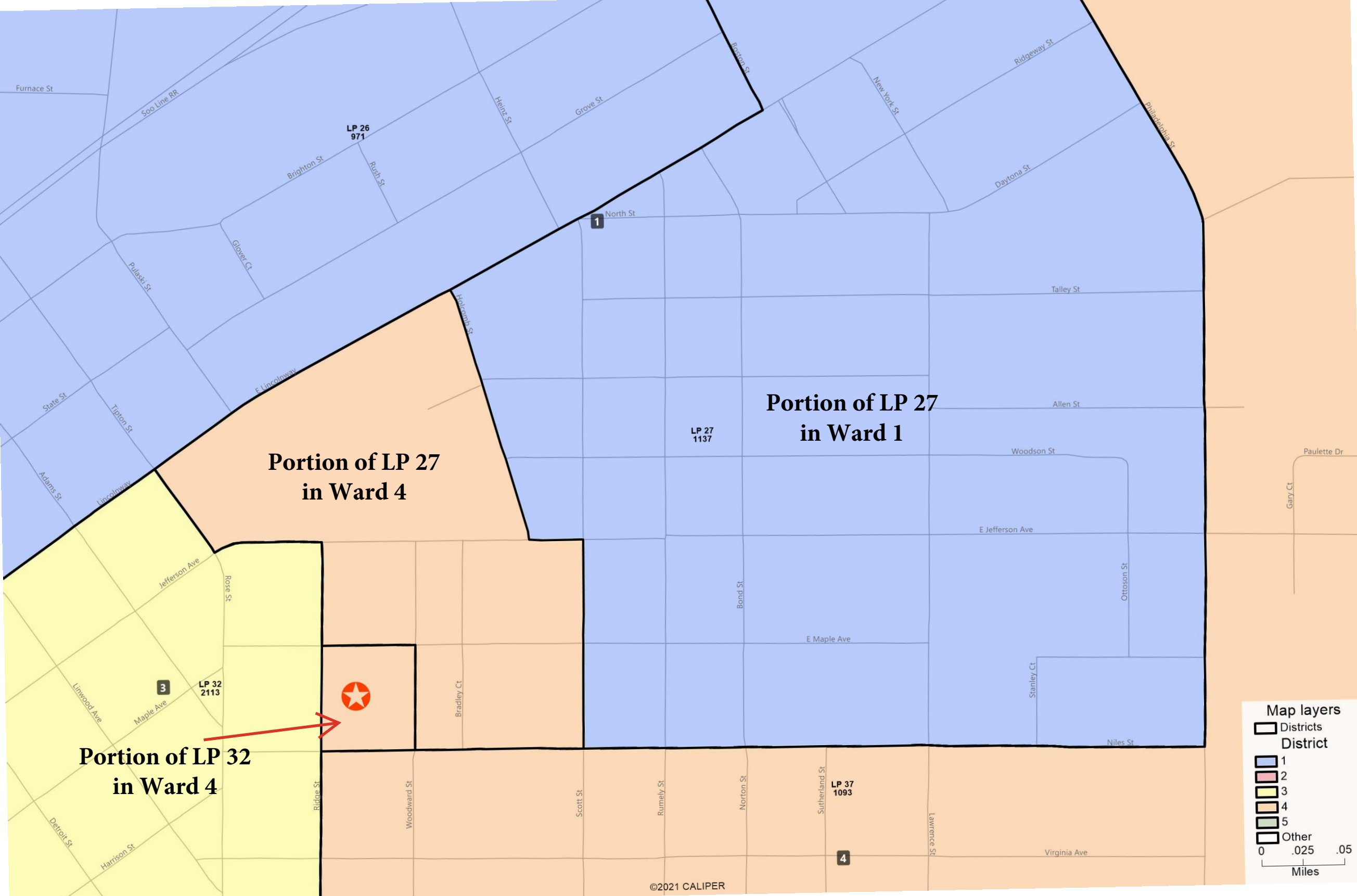
W 14th St

Federal Ave

D St

C St

Portions of LP 42 in  
Ward 5 (2 Splits)



**Portion of LP 27  
in Ward 4**

**Portion of LP 27  
in Ward 1**

**Portion of LP 32  
in Ward 4**

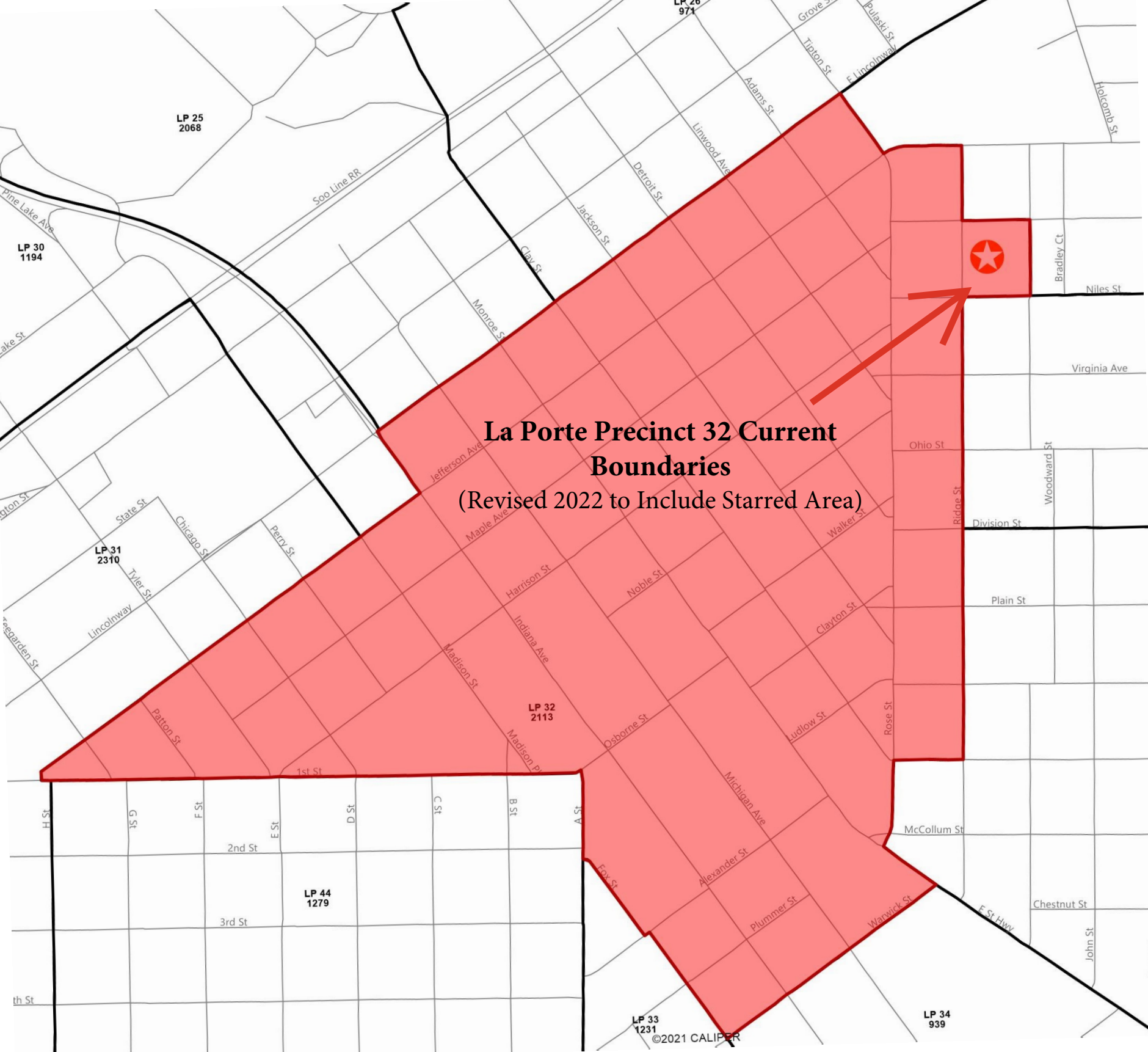
**Map layers**

Districts

**District**

- 1
- 2
- 3
- 4
- 5
- Other

0 .025 .05  
Miles



**La Porte Precinct 32 Current  
Boundaries**  
(Revised 2022 to Include Starred Area)



