

### **Summary of City of La Porte Common Council Redistricting Plan**

The attached plan is submitted for review and consideration by the La Porte Common Council.

#### **Submitter Information**

Name: Councilor Tim Franke

Address: 11 Greenacres

City: La Porte State: Indiana Zip: 46350

Daytime Phone: 312-316-0780 Evening Phone: 312-316-0780

Electronic Mail Address: [tfranke@cityoflaporte.in.gov](mailto:tfranke@cityoflaporte.in.gov)

Do you wish to present testimony to the Council regarding this plan? Testimony will be time limited.

X YES        NO

**Note: Submitted Plans are the property of the City of La Porte and are part of the public record. They are not returnable.**

#### **Plan Summary**

| <b>District</b> | <b>Ideal Population</b> | <b>Plan Population</b>  | <b>Deviation</b> |
|-----------------|-------------------------|-------------------------|------------------|
| 1               | 4,544                   | 4,485                   | -1.30%           |
| 2               | 4,544                   | 4,596                   | 1.14%            |
| 3               | 4,544                   | 4,572                   | 0.62%            |
| 4               | 4,544                   | 4,447                   | -2.13%           |
| 5               | 4,544                   | 4,619                   | 1.65%            |
|                 |                         | <b>Total Deviation:</b> | 3.78%            |

Note: Ideal Population for Districts is based on the 2020 Census of Population and Housing Bureau of Census, U.S. Department of Commerce. The population counts are contained in the table included in the Public Plan Submission Kit.

“Plan Population” is the total number of persons in each of the districts as proposed in the submitted plan. “Deviation” is the positive or negative number obtained by subtracting the Plan Population value from the Ideal Population Value.

Date Plan Submitted: May 28, 2025

Signature of Submitter: 

If plan is being submitted on behalf of an organization or entity other than the above Submitter, please identify the organization or entity below:

Name of Organization: La Porte Common Council

Address of Organization: City Hall, 801 Michigan Avenue

City/State/Zip: La Porte, IN 46350

Name/Phone

Contact: Councilor Tim Franke, 312-316-0780

Electronic Mail Address: [tfranke@cityoflaporte.in.gov](mailto:tfranke@cityoflaporte.in.gov)

**Note: Plans must be submitted no later than Noon on May 28, 2025, and meet the requirements contained in the 2025 Redistricting Guidelines adopted by the Council to be considered by the Council.**

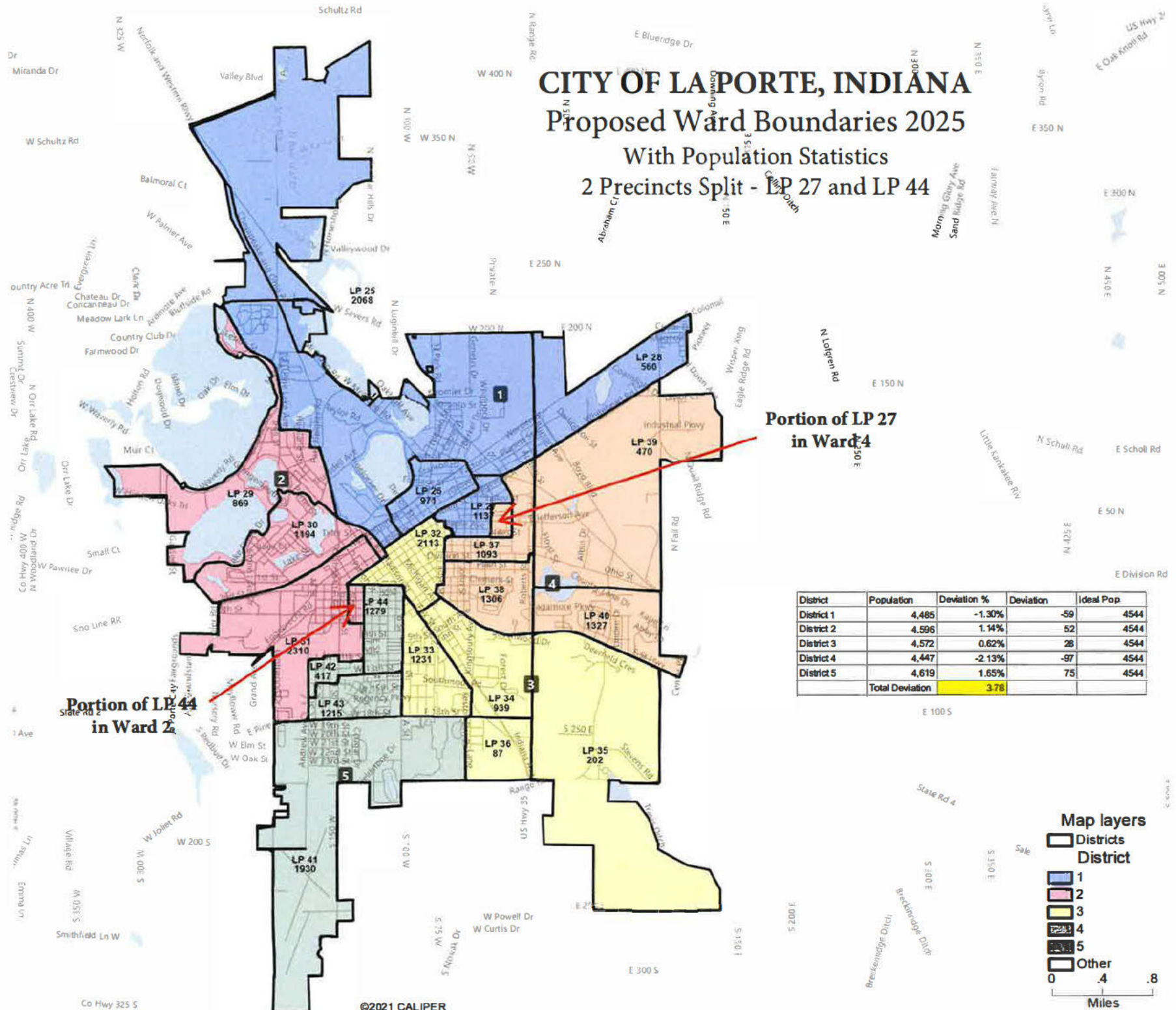
Include List of Precincts in each District      **See Attachment**

Attach Maps if Available – Not Required      **See Attachments**

# CITY OF LAPORTE, INDIANA

## Proposed Ward Boundaries 2025

With Population Statistics  
2 Precincts Split - LP 27 and LP 44





**City of La Porte, Indiana**  
**Redistricting Coordinator's Proposed Plan**

**Statistical Analysis**

| Ward | Population | Ideal Population | Difference | Deviation Percentage   |
|------|------------|------------------|------------|------------------------|
| 1    | 4,485      | 4,544            | -59        | -1.30%                 |
| 2    | 4,596      | 4,544            | 52         | 1.14%                  |
| 3    | 4,572      | 4,544            | 28         | 0.62%                  |
| 4    | 4,447      | 4,544            | -97        | -2.13%                 |
| 5    | 4,619      | 4,544            | 75         | 1.65%                  |
|      | 22,719*    | 22,720**         |            | Total Deviation: 3.78% |

\* Matches 2020 Census Data Adjusted for Annexations

\*\* Exceeds 2020 Census Data Adjusted for Annexations due to Rounding

**Narrative Explanation**

Wards 1 through 5 are identical to the Current Ward Maps with the exception of splitting 2 precincts – La Porte 27 and La Porte 44 (see attached detailed maps). The portion of La Porte 27 bounded by Lawrence Street, Philadelphia Street, Talley Street and Niles Street has been allocated to Ward 4 while the remainder of the precinct is allocated to Ward 1. The portion of La Porte 44 bounded by H Street, F Street, 1<sup>st</sup> Street and 6<sup>th</sup> Street is allocated to Ward 2 while the remainder of the precinct is allocated to Ward 5.

If the Redistricting Coordinator's Plan is adopted, the County Clerk will be contacted to request a reprecincting of the City to reflect the foregoing changes prior to the 2027 City election.

**Proposed Ward Descriptions**

- (1) **District 1 (Ward #1)** includes the following precincts: La Porte 25; La Porte 26; La Porte 27 with the exception of that portion located south of Talley Street, east of Lawrence Street, north of Niles Street and west of Philadelphia Street; and La Porte 28.
- (2) **District 2 (Ward #2)** includes the following precincts: La Porte 29; La Porte 30; La Porte 31 and that portion of La Porte 44 located West of F Street.

- (3) **District 3 (Ward #3)** includes the following precincts: La Porte 32; La Porte 33; La Porte 34; La Porte 35 and La Porte 36.
- (4) **District 4 (Ward #4)** includes the following precincts: that portion of La Porte 27 located south of Talley Street, east of Lawrence Street, North of Niles Street and west of Philadelphia Street; La Porte 37; La Porte 38, La Porte 39 and La Porte 40.
- (5) **District 5 (Ward #5)** includes the following precincts: La Porte 41; La Porte 42; La Porte 43 and that portion of La Porte 44 located east of F Street.

Schultz Rd

N Range Rd

E Blueridge Dr

inda Dr

N Schultz Rd

# City of La Porte, Indiana

Proposed Ward Boundaries 2025  
2 Precincts Split - LP 27 and LP 44  
3.78% Total Deviation

Collins

N 150 E

Abraham Ct

E 250 N

Portion of LP 27  
in Ward 4

Wisper Xing  
Eagle Ridge Rd

N Dual Ridge Rd

N Fail Rd

Centerville Rd

Stevens Rd

W 200 S

E 300 S

S 150 E

E 250 S

W Powell Dr

W Curtis Dr

S Nowak Dr

S 75 W

S 100 W

S 150 W

S 200 W

S 250 W

S 300 W

S 350 W

S 400 W

S 450 W

S 500 W

S 550 W

S 600 W

W 200 S

W 250 S

W 300 S

W 350 S

W 400 S

W 450 S

W 500 S

W 550 S

W 600 S

W 650 S

W 700 S

W 750 S

W 800 S

W 850 S

W 900 S

W 950 S

W 1000 S

W 1050 S

W 1100 S

W 1150 S

W 1200 S

W 1250 S

W 1300 S

W 1350 S

W 1400 S

W 1450 S

W 1500 S

W 1550 S

W 1600 S

W 1650 S

W 1700 S

W 1750 S

W 1800 S

W 1850 S

W 1900 S

W 1950 S

W 2000 S

W 2050 S

W 2100 S

W 2150 S

W 2200 S

Co Hwy 325 S

©2021 CALIPER

Portion of LP 44  
in Ward 2

State Rd 2

in Ward 2

LP 25  
2008

W Severs Rd

N Lugbill Dr

W 200 N

E 200 N

W 250 N

W 300 N

W 350 N

W 400 N

W 450 N

W 500 N

W 550 N

W 600 N

W 650 N

W 700 N

W 750 N

W 800 N

W 850 N

W 900 N

W 950 N

W 1000 N

W 1050 N

W 1100 N

W 1150 N

W 1200 N

W 1250 N

W 1300 N

W 1350 N

W 1400 N

W 1450 N

W 1500 N

W 1550 N

W 1600 N

W 1650 N

W 1700 N

W 1750 N

W 1800 N

W 1850 N

W 1900 N

W 1950 N

W 2000 N

W 2050 N

W 2100 N

W 2150 N

W 2200 N

W 2250 N

W 2300 N

W 2350 N

W 2400 N

W 2450 N

W 2500 N

W 2550 N

W 2600 N

W 2650 N

W 2700 N

W 2750 N

W 2800 N

W 2850 N

W 2900 N

W 2950 N

W 3000 N

W 3050 N

W 3100 N

W 3150 N

W 3200 N

W 3250 N

W 3300 N

W 3350 N

W 3400 N

W 3450 N

W 3500 N

W 3550 N

W 3600 N

W 3650 N

W 3700 N

W 3750 N

W 3800 N

W 3850 N

W 3900 N

W 3950 N

W 4000 N

W 4050 N

W 4100 N

W 4150 N

W 4200 N

W 4250 N

W 4300 N

W 4350 N

W 4400 N

W 4450 N

W 4500 N

W 4550 N

W 4600 N

W 4650 N

W 4700 N

W 4750 N

W 4800 N

W 4850 N

W 4900 N

W 4950 N

W 5000 N

W 5050 N

W 5100 N

W 5150 N

W 5200 N

W 5250 N

W 5300 N

W 5350 N

W 5400 N

W 5450 N

W 5500 N

W 5550 N

W 5600 N

W 5650 N

W 5700 N

W 5750 N

W 5800 N

W 5850 N

W 5900 N

W 5950 N

W 6000 N

W 6050 N

W 6100 N

W 6150 N

W 6200 N

W 6250 N

W 6300 N

W 6350 N

W 6400 N

W 6450 N

W 6500 N

W 6550 N

W 6600 N

W 6650 N

W 6700 N

W 6750 N

W 6800 N

W 6850 N

W 6900 N

W 6950 N

W 7000 N

W 7050 N

W 7100 N

W 7150 N

W 7200 N

W 7250 N

W 7300 N

W 7350 N

W 7400 N

W 7450 N

W 7500 N

W 7550 N

W 7600 N

W 7650 N

W 7700 N

W 7750 N

W 7800 N

W 7850 N

W 7900 N

W 7950 N

W 8000 N

W 8050 N

W 8100 N

W 8150 N

W 8200 N

W 8250 N

W 8300 N

W 8350 N

W 8400 N

W 8450 N

W 8500 N

W 8550 N

W 8600 N

W 8650 N

W 8700 N

W 8750 N

W 8800 N

W 8850 N

W 8900 N

W 8950 N

W 9000 N

W 9050 N

W 9100 N

W 9150 N

W 9200 N

W 9250 N

W 9300 N

W 9350 N

W 9400 N

W 9450 N

W 9500 N

W 9550 N

W 9600 N

W 9650 N

W 9700 N

W 9750 N

W 9800 N

W 9850 N

W 9900 N

W 9950 N

W 10000 N

W 10050 N

W 10100 N

W 10150 N

W 10200 N

W 10250 N

W 10300 N

W 10350 N

W 10400 N

W 10450 N

W 10500 N

W 10550 N

W 10600 N

W 10650 N

W 10700 N

W 10750 N

W 10800 N

W 10850 N

W 10900 N

W 10950 N

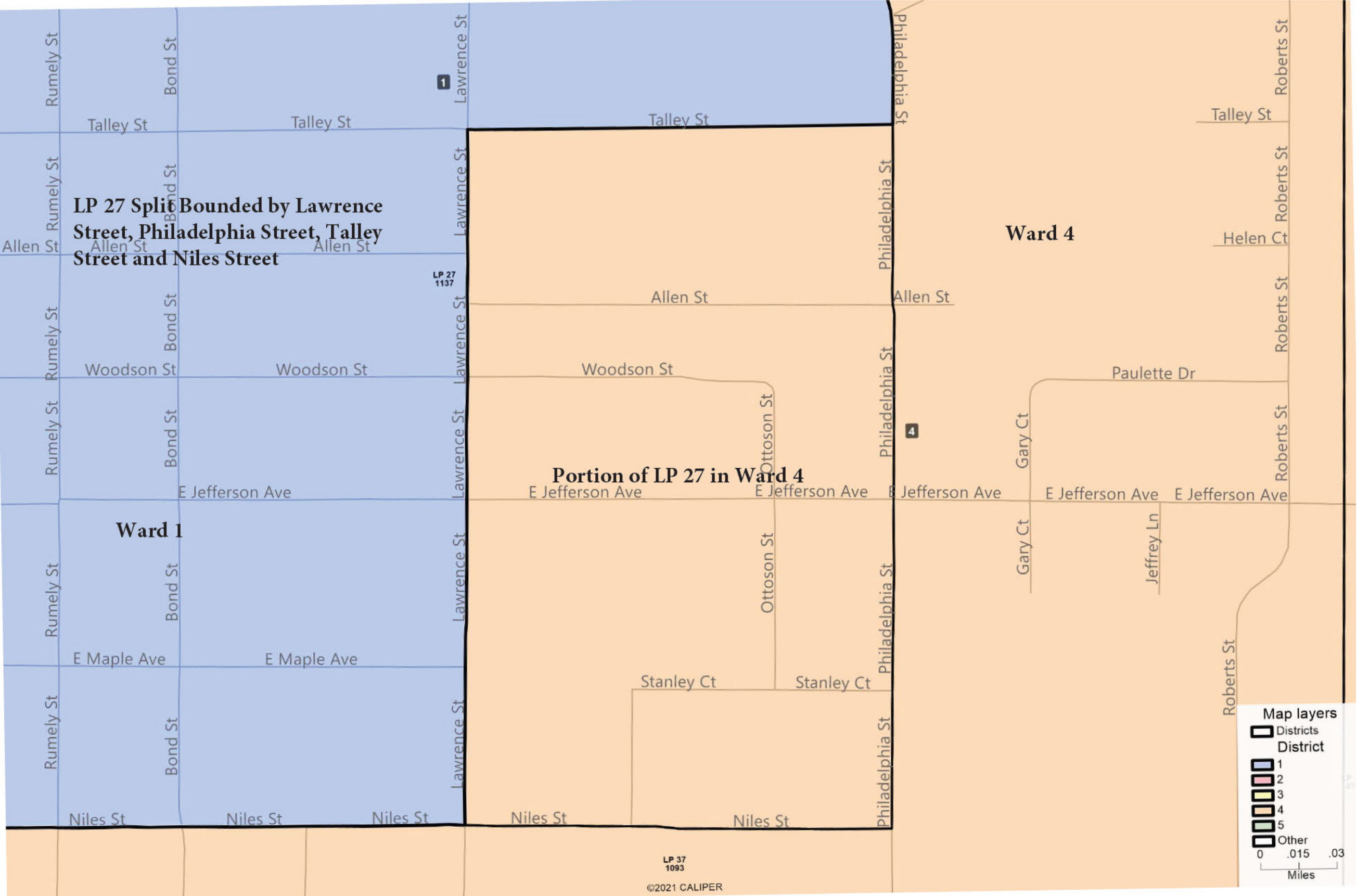
W 11000 N

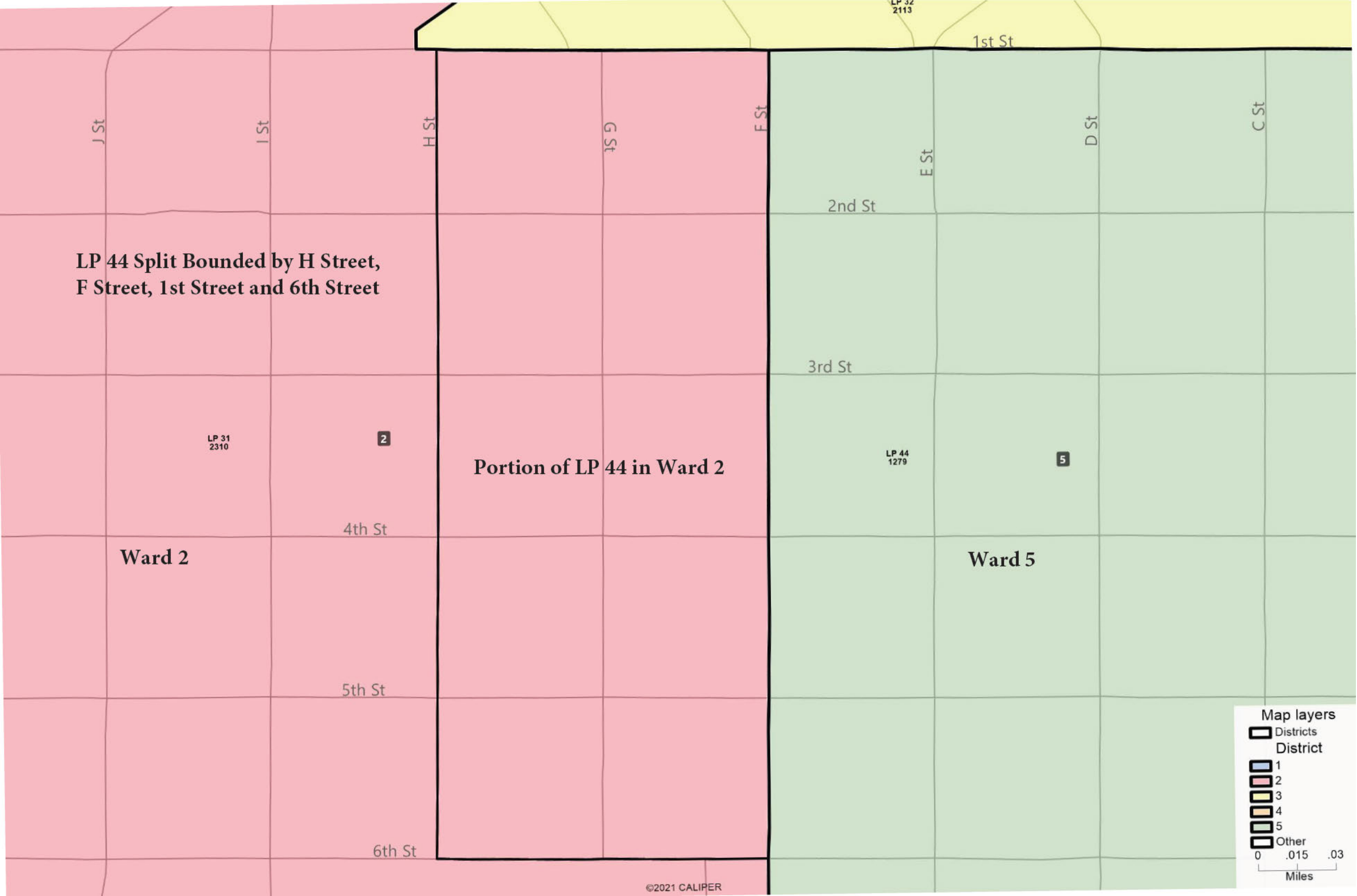
W 11050 N

W 11100 N

W 11150 N







**LP 44 Split Bounded by H Street,  
F Street, 1st Street and 6th Street**

**Portion of LP 44 in Ward 2**

**Ward 5**

**Ward 2**

**Map layers**

Districts

District

1

2

3

4

5

Other

0 .015 .03

Miles